


Jabalpur, Madhya Pradesh, India

Govt. Mankunwar Bai Arts and Commerce Automous College for Women, Napier Town, Jabalpur, Madhya Pradesh 482001, India

Lat N 23° 9' 33.8652"

Long E 79° 55' 35.436"

16/06/21 03:05 PM



Jabalpur, Madhya Pradesh, India
Govt. Mankunwar Bai Arts and Commerce Automous College for
Women, Napier Town, Jabalpur, Madhya Pradesh 482001, India
Lat N 23° 9' 33.8652"
Long E 79° 55' 35.436"
16/06/21 03:10 PM




Jabalpur, Madhya Pradesh, India

Govt. Mankunwar Bai Arts and Commerce Automous College for Women, Napier Town, Jabalpur, Madhya Pradesh 482001, India


Lat N 23° 9' 33.8652"

Long E 79° 55' 35.436"

16/06/21 03:15 PM



Jabalpur, Madhya Pradesh, India
Govt. Mankunwar Bai Arts and Commerce Automous College for
Women, Napier Town, Jabalpur, Madhya Pradesh 482001, India
Lat N 23° 9' 33.8652"
Long E 79° 55' 35.436"
16/06/21 03:07 PM



Jabalpur, Madhya Pradesh, India

Govt. Mankunwar Bai Arts and Commerce Automous College for Women, Napier Town, Jabalpur, Madhya Pradesh 482001, India

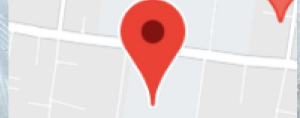
Lat N 23° 9' 33.8652"

Long E 79° 55' 35.436"


25/06/21 02:13 PM



Aditya Hospital 



CAPTAIN





Jabalpur, Madhya Pradesh, India

Govt. Mankunwar Bai Arts and Commerce Automous College for Women, Napier Town, Jabalpur, Madhya Pradesh 482001, India

Lat N 23° 9' 33.8652"

Long E 79° 55' 35.436"

25/06/21 02:13 PM




Jabalpur, Madhya Pradesh, India

Govt. Mankunwar Bai Arts and Commerce Autmous College for Women, Napier Town, Jabalpur, Madhya Pradesh 482001, India

Lat N 23° 9' 33.8652"

Long E 79° 55' 35.436"

16/06/21 03:02 PM



Jabalpur, Madhya Pradesh, India

Govt. Mankunwar Bai Arts and Commerce Automous College for Women, Napier Town, Jabalpur, Madhya Pradesh 482001, India

Lat N 23° 9' 33.8652"

Long E 79° 55' 35.436"

16/06/21 03:03 PM



Jabalpur, Madhya Pradesh, India

Govt. Mankunwar Bai Arts and Commerce Automous College for Women, Napier

Town, Jabalpur, Madhya Pradesh 482001, India

Lat N 23° 9' 33.8652"

Long E 79° 55' 35.436"

16/06/21 03:04 PM